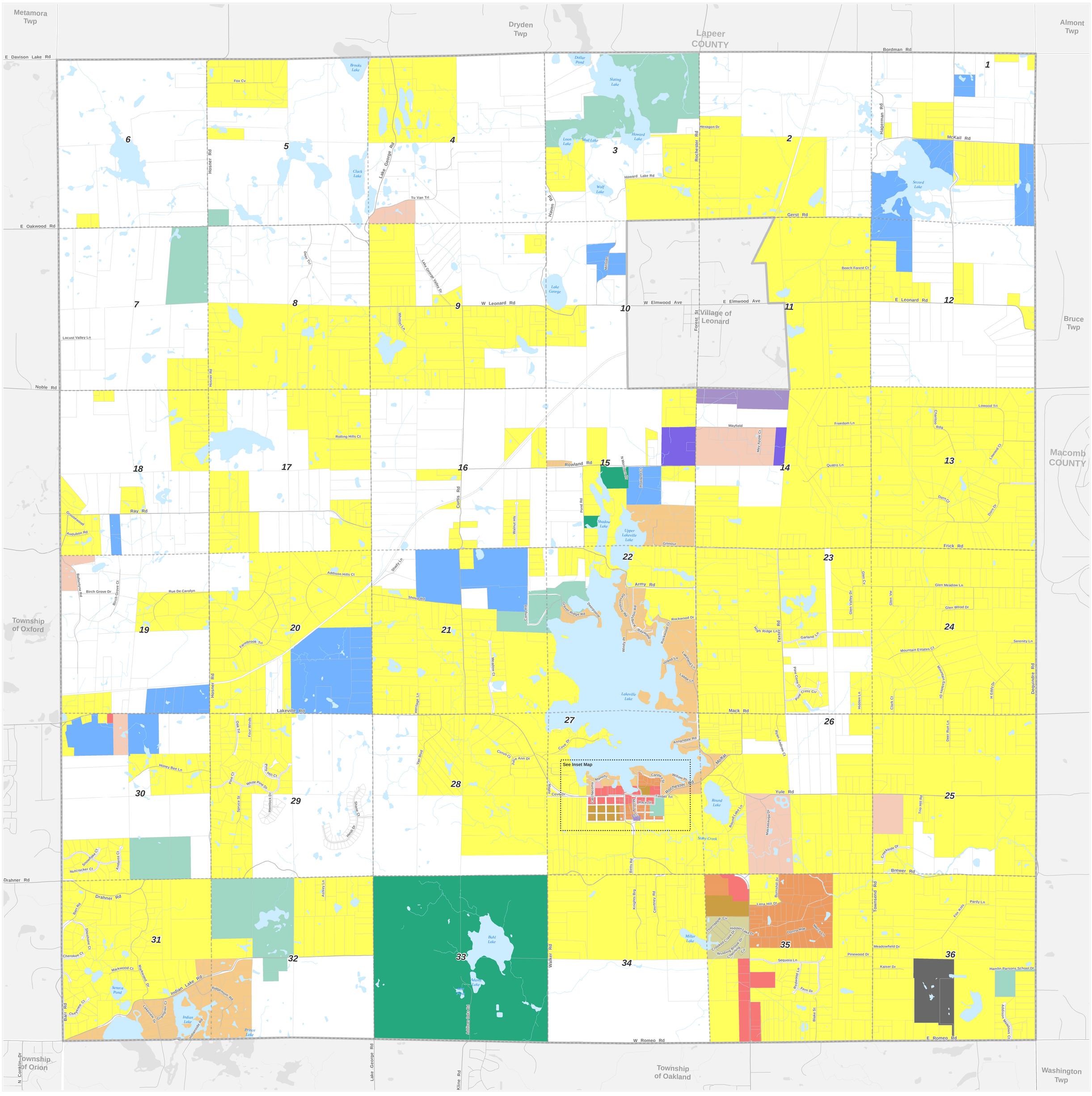

Lakeville Inset Map

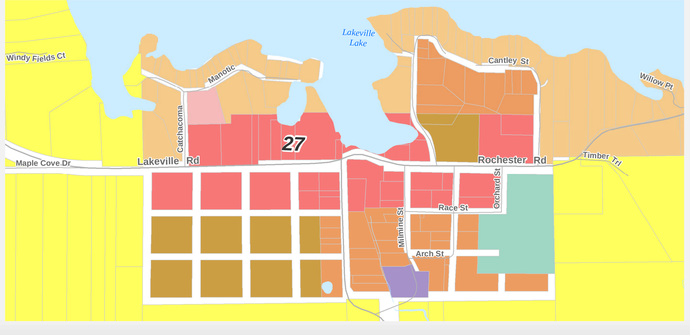

Addison Township Zoning Map

Planning and Economic Development Services

Irene Spanos, Director
Economic Development and Community Affairs

Bret C. Rasegan, Supervisor
Planning Group

Planning Group Core Program Areas

Land Use and Zoning | Environmental Stewardship | Downtown/ Commercial Redevelop. | Historic Preservation

OAKLAND COUNTY MICHIGAN
Economic Development & Community Affairs
L. Brooks Patterson, County Executive

Executive Office Building
2100 Pontiac Lake Road Bldg. 41W
Waterford, MI 48328-0412
248.858.0720
www.oakgov.com/luz

Map Information

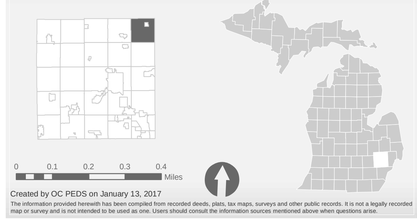

Created by OC PEDS on January 13, 2017

The information provided herewith has been compiled from recorded deeds, plats, tax maps, surveys and other public records. It is not a legally recorded map or survey and is not intended to be used as one. Users should consult the information sources mentioned above when questions arise.

Zoning Classifications

- A - Agricultural
- RE - Rural Estates
- SE - Suburban Estates
- SF - Suburban Farms
- R-1 - Residential
- R-2 - Residential
- R-3 - Residential
- M-D - Multiple Dwelling
- MHP - Mobile Home Park
- C -1 - Local Commercial
- C-2 - General Commercial
- M-1 - Light Industrial
- M-2 - General Industrial
- REC - Recreation
- P-1 - Public or Institutional
- M - Mining

Base Map Features

- PLSS Section Line
- Municipal Boundary (Addison Township)
- Municipal Boundary (Adjacent)
- Tax Parcels
- Lakes
- Streams
- Highways
- Minor Roads
- Major Roads